



Hornsea Project Four: Plans and Drawings



PINS Document Reference: D1.4.1
APFP Regulation 5(2)(j)

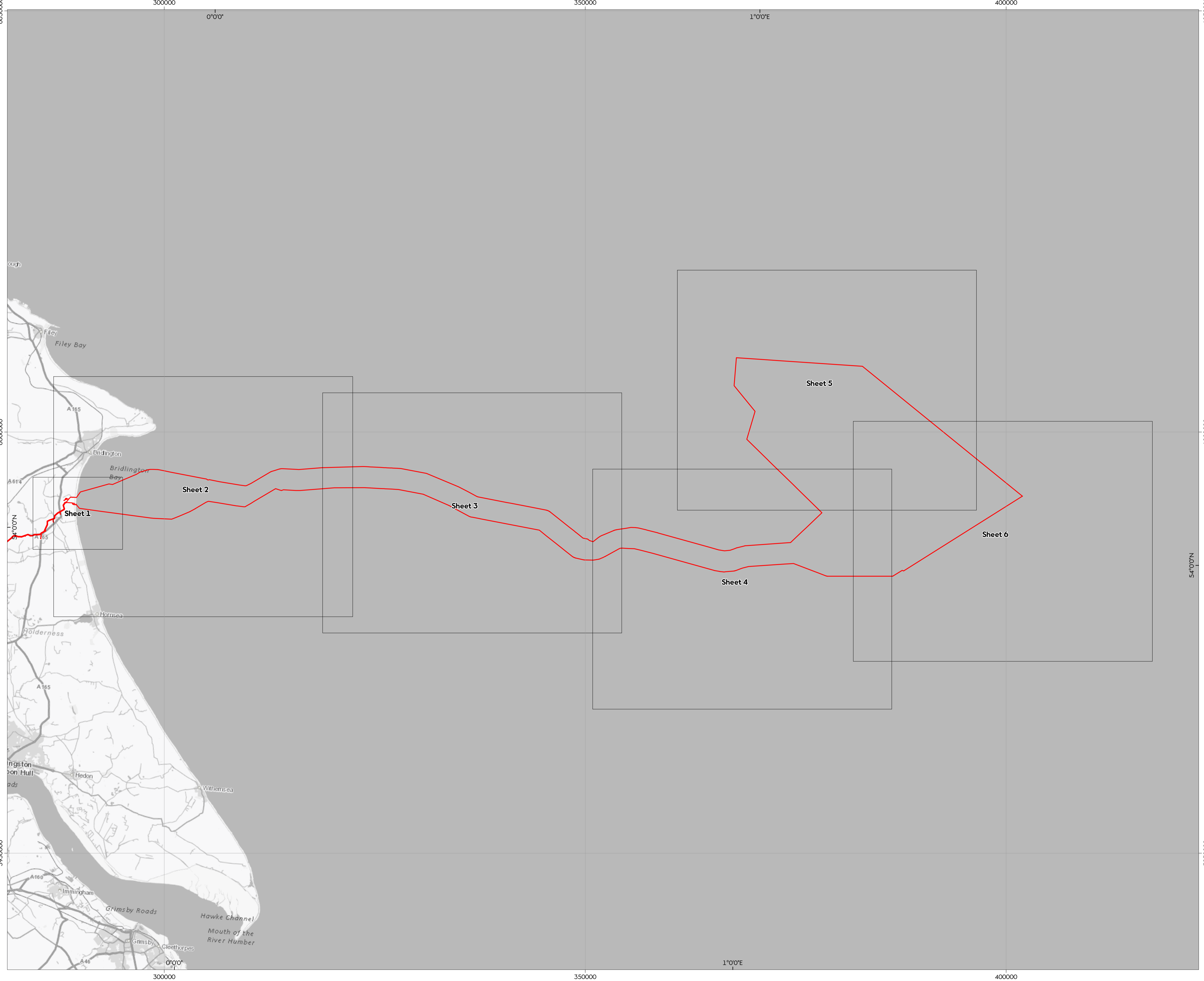
Volume D1, 4.1: Works Plans - Offshore

Prepared David Brooks, Ørsted, June 2021
Checked Hannah Towner-Roethe, Ørsted, June 2021
Accepted Keith Lynch, Ørsted, June 2021
Approved Jamie Baldwin, Ørsted, June 2021
Doc No: D1.4.1
Version: B

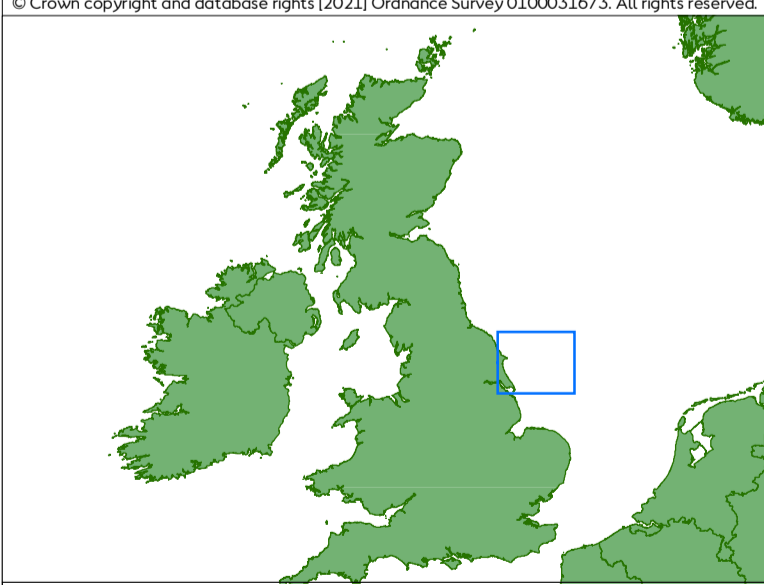
Hornsea Project Four Offshore Wind Farm Index Sheet

APPP Regulations Reference: 5(2)(j) Application Document Number: DL4.1

-  Sheet Boundary
-  Order Limits



Sources:
Service Layer Credits: Contains OS data © Crown Copyright and database right 2020.
© Crown copyright and database rights [2021] Ordnance Survey 0100031673. All rights reserved.

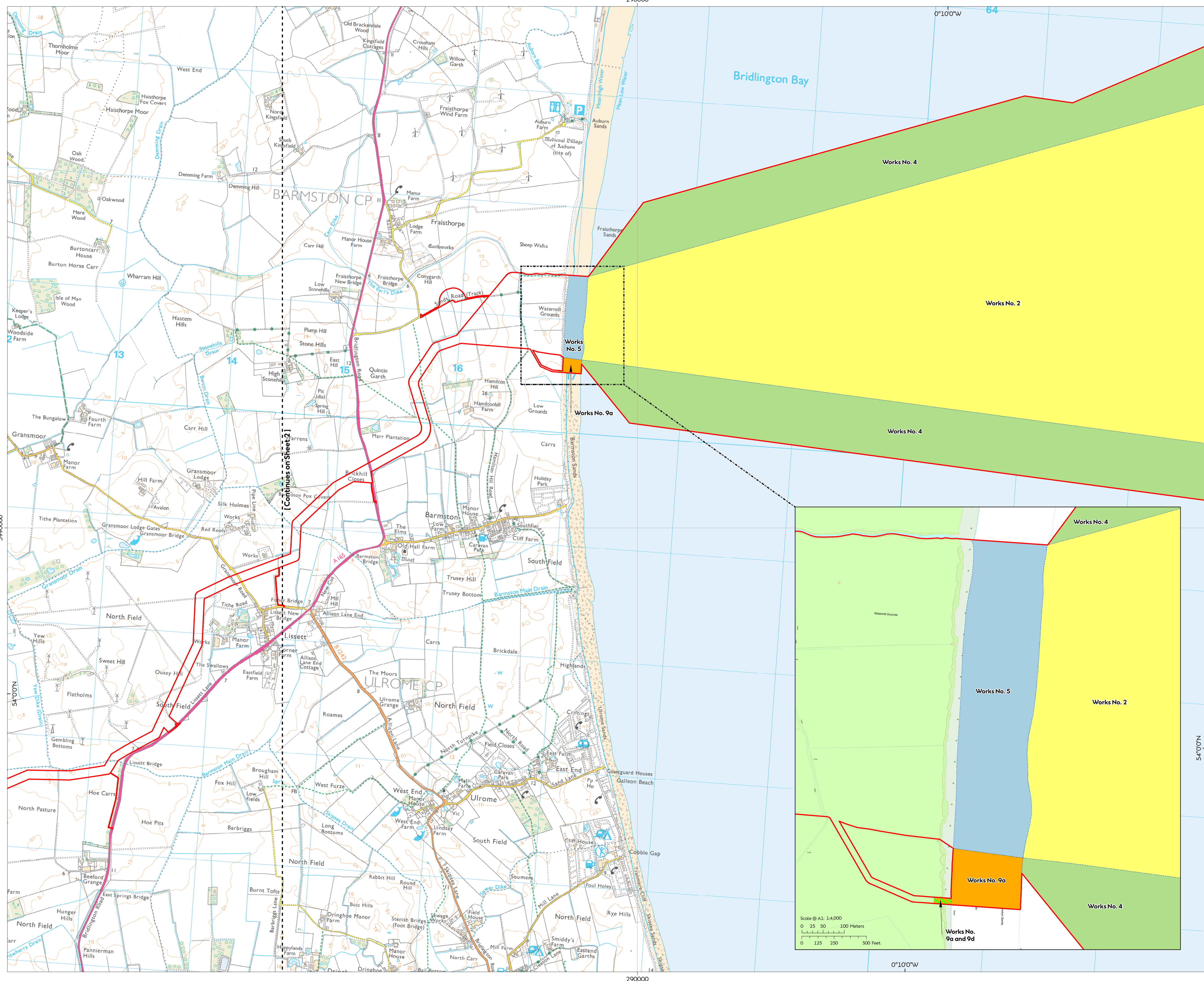


Coordinate system: ETRS 1989 UTM Zone 31N
Vertical reference: LAT
Scale @ A1: 1:200,000
0 2.5 5 10 Kilometers
0 1 2 4 Nautical Miles

REV	REVISION	DATE
	Final Issue for PER	08/07/2021
A	Updated Offshore Wind coordinates	14/07/2021
B	Revised Array Area, OCC and Order Limits	02/08/2021
C	Revised Array Area to north-west corner	14/08/2021

Offshore Works Plans - Index Sheet
Document no: HOW040242
Created by: XDAOO
Checked by: HATOW
Accepted by: KEILY
Approved by: JAMIB





Hornsea Project Four Offshore Wind Farm

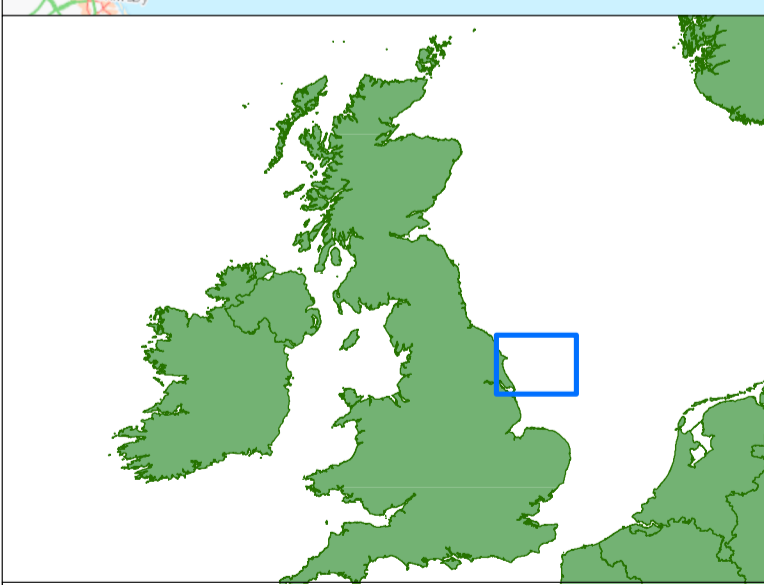
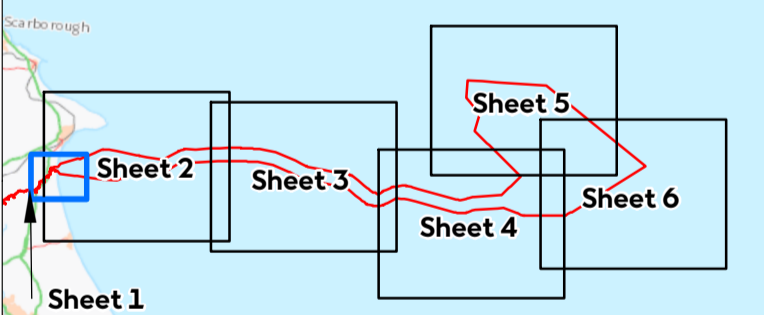
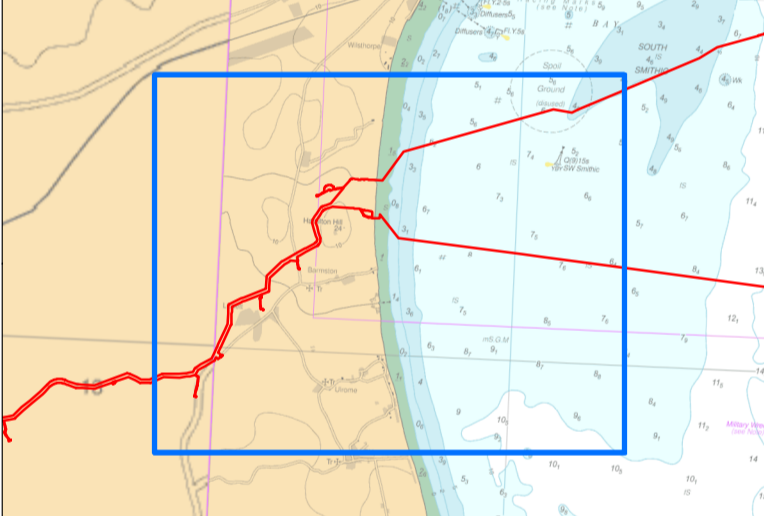
Offshore Works Plans

Sheet 1 of 6

APFP Regulations Reference: 5/2021 Application Document Number: DL4.1

- Sheet Boundary
- Order Limits
- Work No. 5
- Work No. 2
- Work No. 4
- Work No. 9a
- Work No. 9a & Work No. 9d

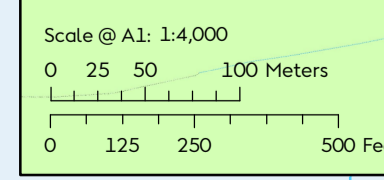
Sources:
 Service Layer Credits: Contains OS data © Crown Copyright and database right 2020.
 © Crown copyright and database rights (2021) Ordnance Survey 0100031673. All rights reserved.



Coordinate system: ETRS 1989 UTM Zone 31N
 Vertical reference: LAT
 Scale @ A1: 1:15,000
 0 0.25 0.5 1 Kilometers
 0 0.125 0.25 0.5 Nautical Miles
 GRID NORTH

REV	REVISION	DATE
A	First issue for PER	18/07/2021
B	Revised Area, O&C and Order Limits	10/03/2021
C	Revised Area in north-west corner	16/06/2021







Offshore Works Plans
 Document no: HOW040242
 Created by: XDAO
 Checked by: HATOW
 Accepted by: KELLY
 Approved by: JAMIB



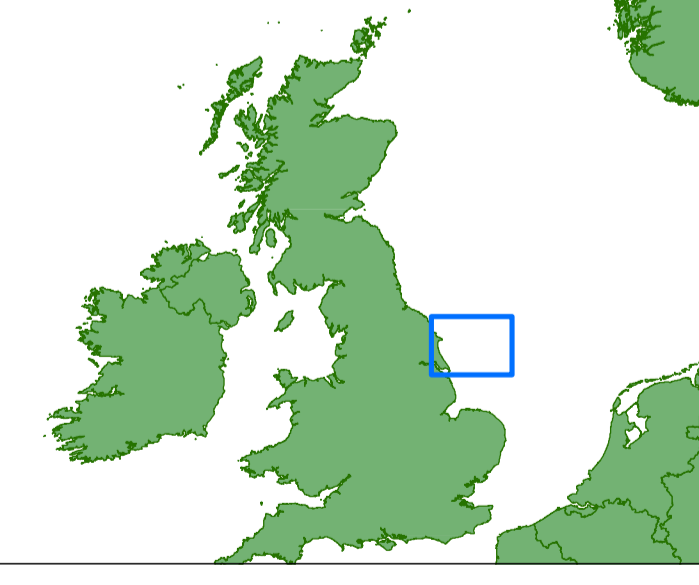
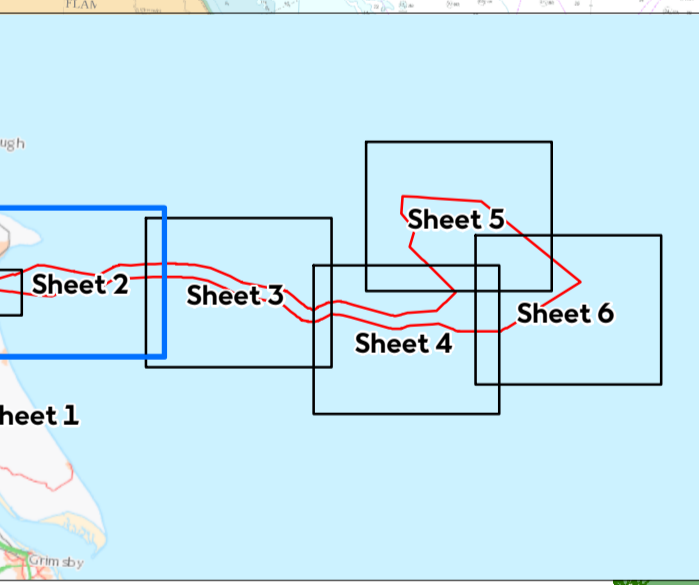
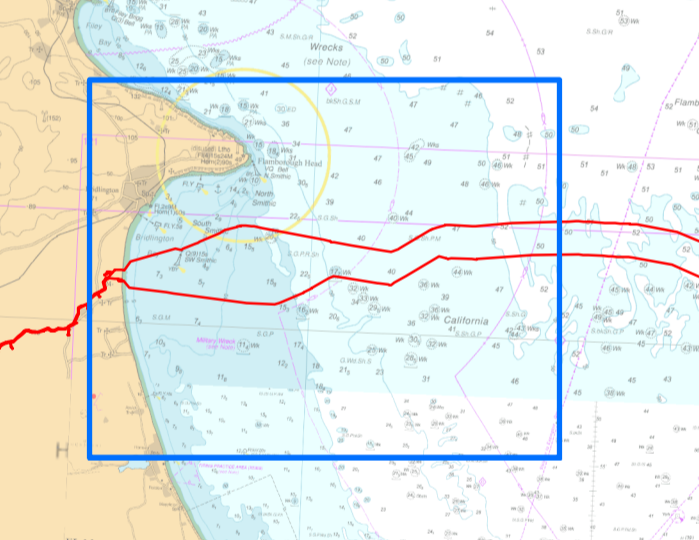
Hornsea Project Four Offshore Wind Farm

Offshore Works Plans Sheet 2 of 6

APPP Regulations Reference: 5(2)(j) Application Document Number: DL4.1

-  Sheet Boundary
-  Order Limits
-  Work No. 5
-  Work No. 2
-  Work No. 4
-  Work No. 9a

Sources:
Service Layer Credits: Contains OS data © Crown Copyright and database right 2020.
© Crown copyright and database rights (2021) Ordnance Survey 0100031673. All rights reserved.



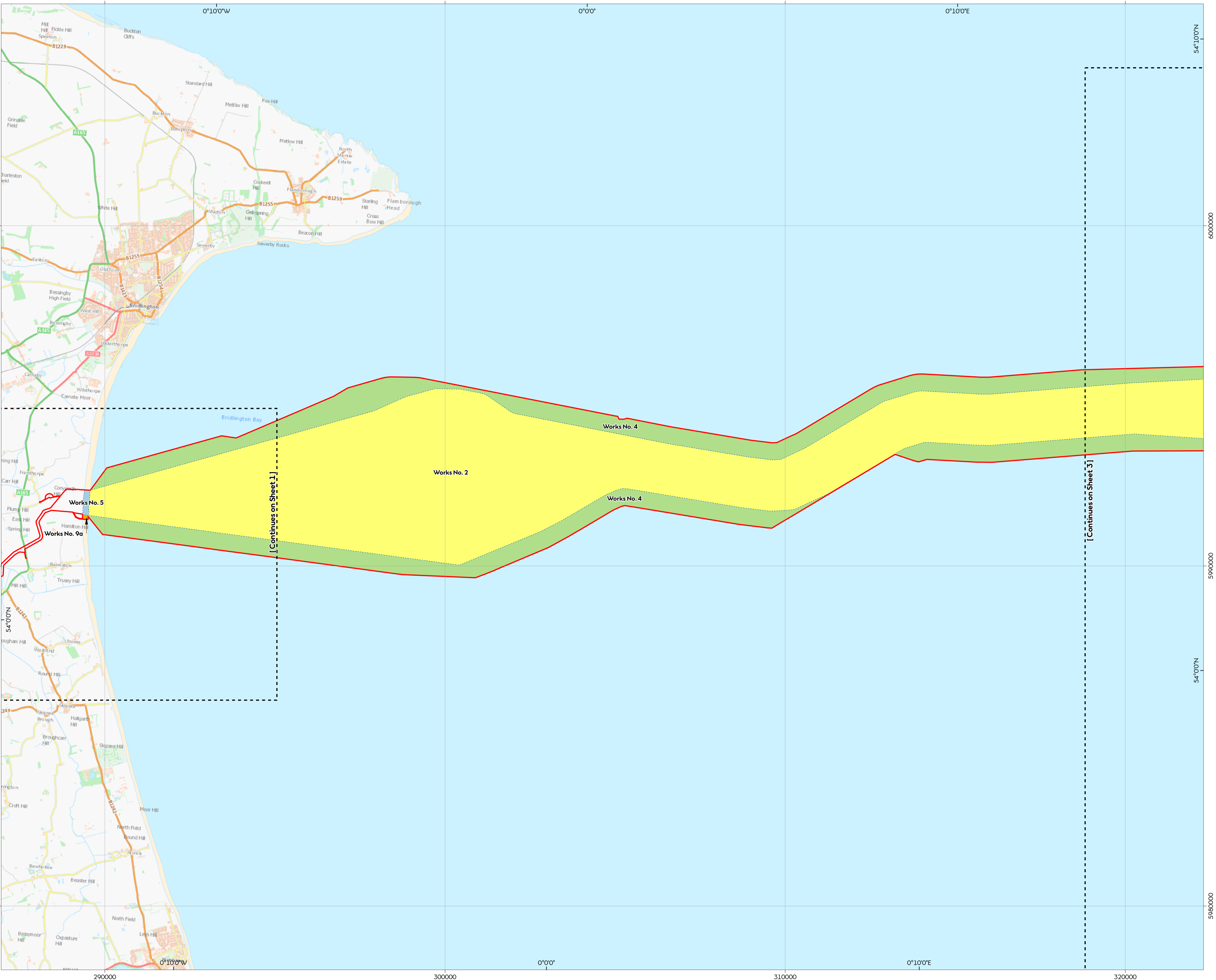
Coordinate system: ETRS 1989 UTM Zone 31N
Vertical reference: LAT
Scale @ A1: 1:50,000

0 0.5 1 2 Kilometers
0 0.25 0.5 1 Nautical Miles

GRID NORTH

REV	REMARK	DATE
1	Final Issue for RFR	14/05/2023
A	Updated following RFR consultations	24/04/2023
B	Revised Area Area, ECC and Order Limits	04/05/2023
C	Revised Area Area, ECC and Order Limits	14/05/2023

Offshore Works Plans
Document no: HOW040242
Created by: XDAOO
Checked by: HATOW
Accepted by: KELLY
Approved by: JAMIB


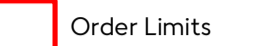





Hornsea Project Four Offshore Wind Farm

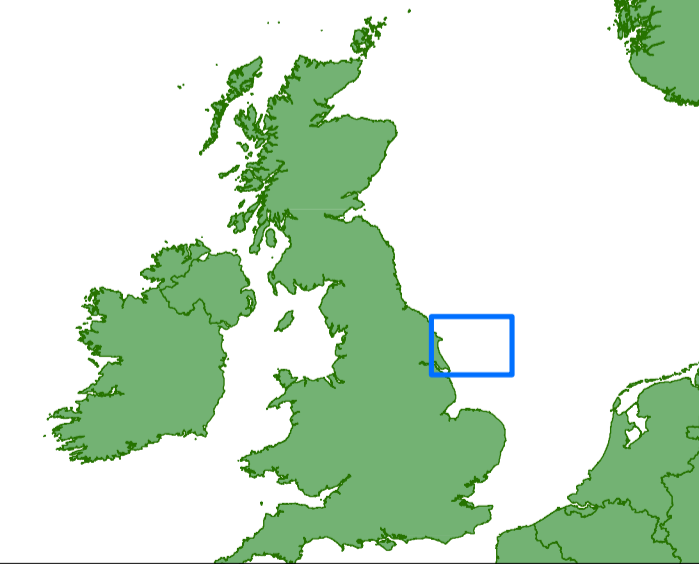
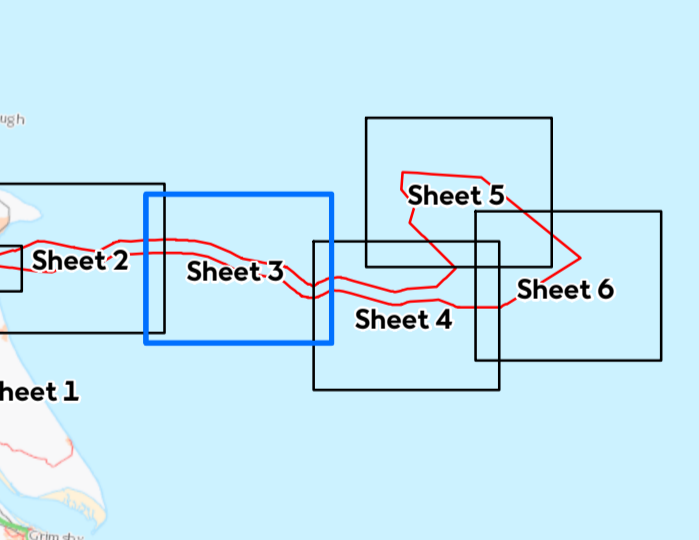
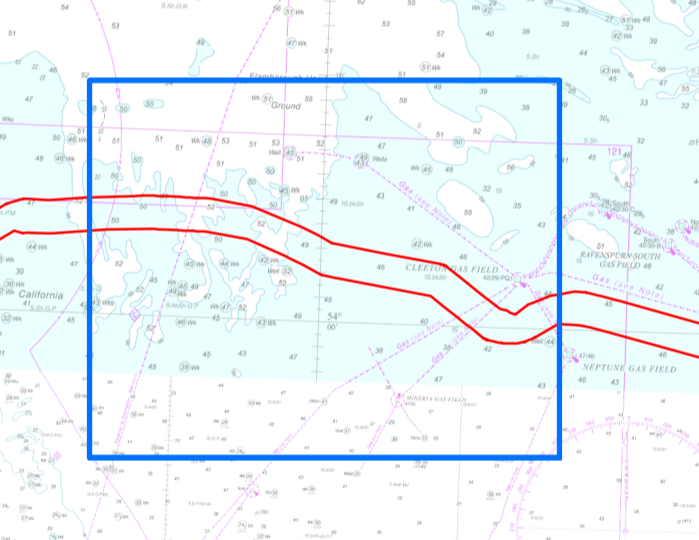
Offshore Works Plans

Sheet 3 of 6

APPP Regulations Reference : 5(2)(j) Application Document Number : DL4.1

-  Sheet Boundary
-  Order Limits
-  Work No. 3
-  Work No. 2
-  Work No. 4

Sources:
Service Layer Credits: Contains OS data © Crown Copyright and database right 2020.
© Crown copyright and database rights (2021) Ordnance Survey 0100031673. All rights reserved.



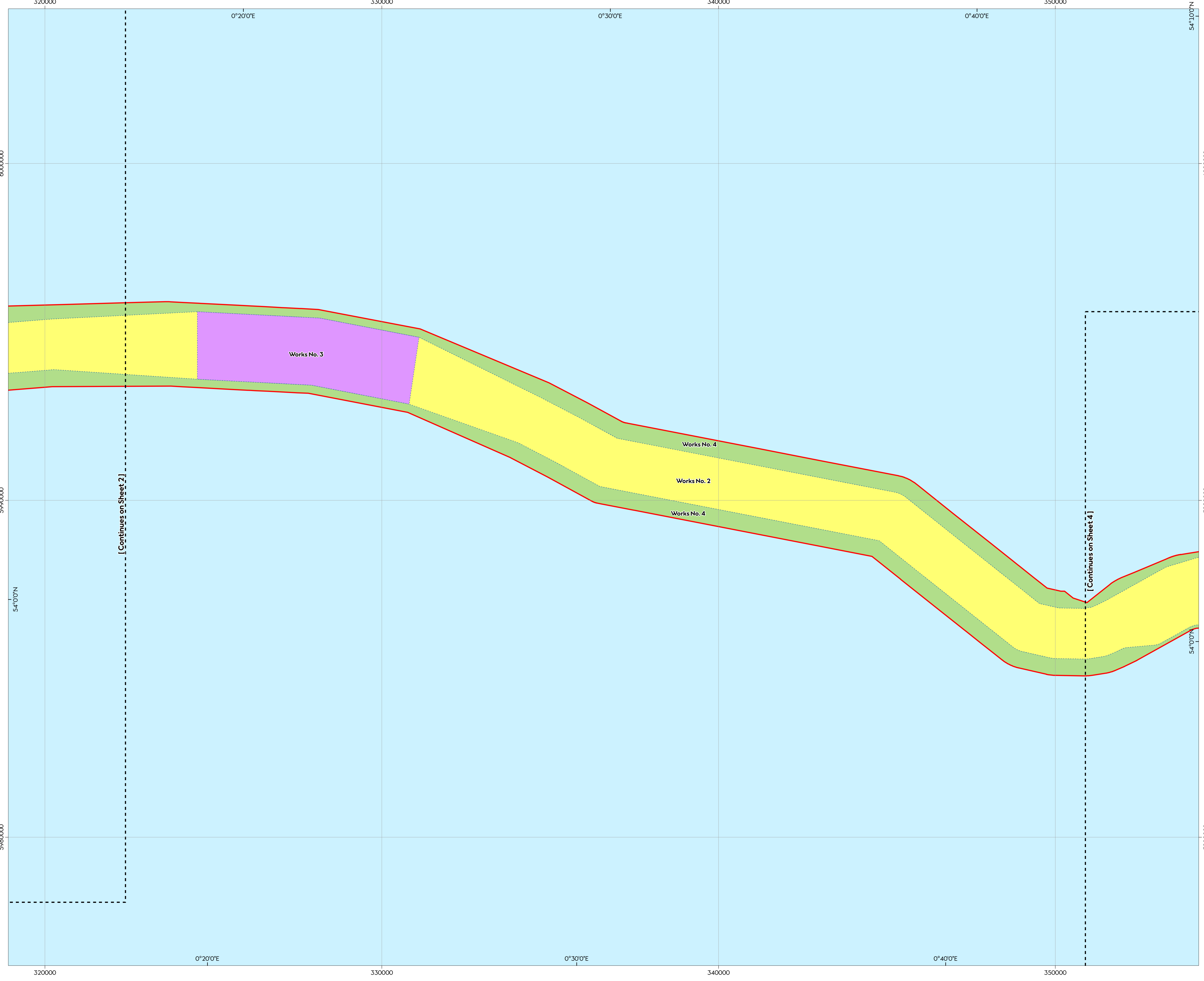
Coordinate system: ETRS 1989 UTM Zone 31N
Vertical reference: LAT
Scale @ A1: 1:50,000

0 0.5 1 2 Kilometers
0 0.25 0.5 1 Nautical Miles

GRID NORTH

REV	REMARKS	DATE
0	First issue for RFP	14/07/2023
A	Updated following PER consultations	24/04/2023
B	Revised Area Area, ECC and Order Limits	02/03/2023
C	Revised Area Area to include cables	14/08/2023






Offshore Works Plans
Document no: HOW040242
Created by: XDAOO
Checked by: HATOW
Accepted by: KELLY
Approved by: JAMIB

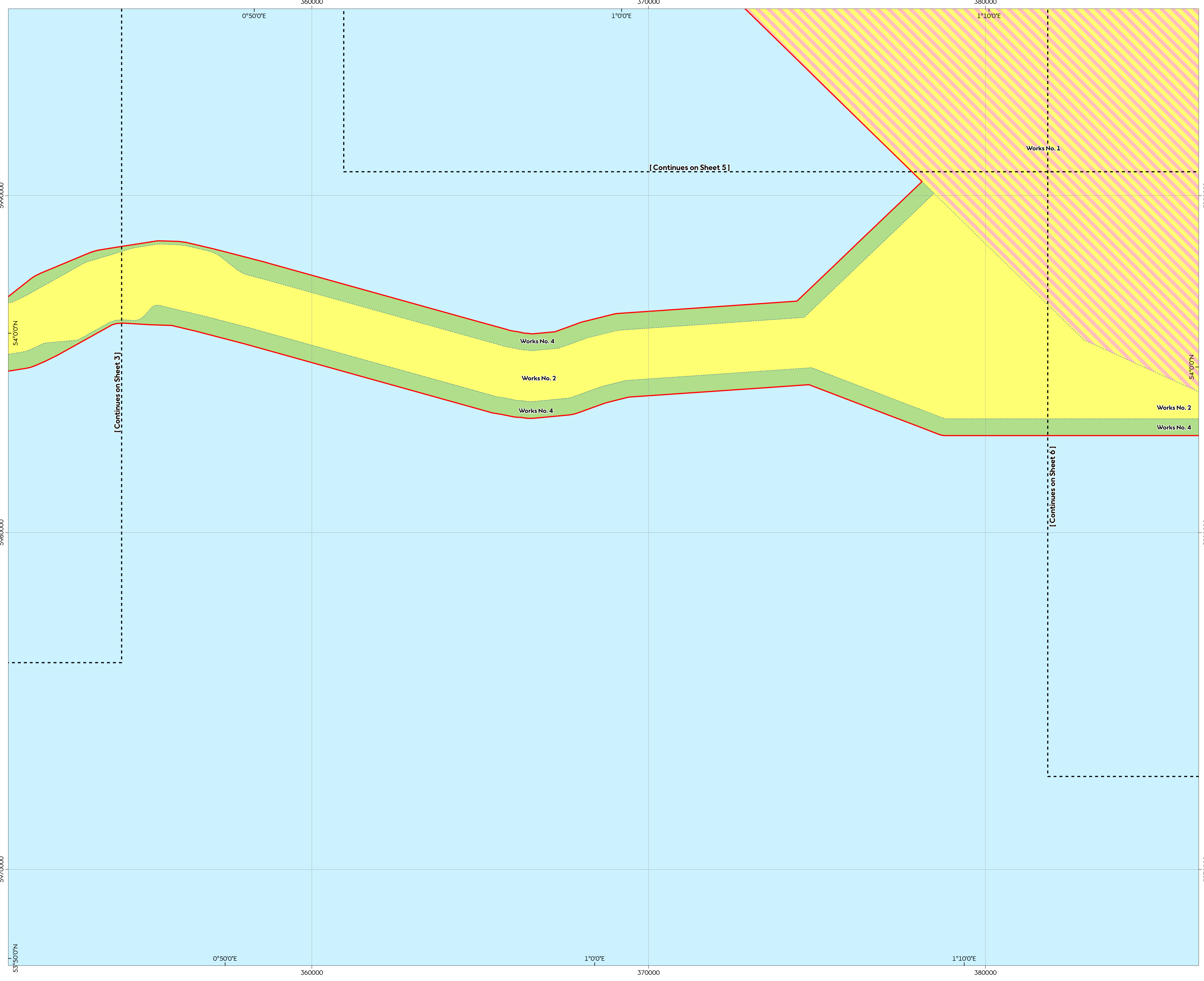


Hornsea Project Four Offshore Wind Farm

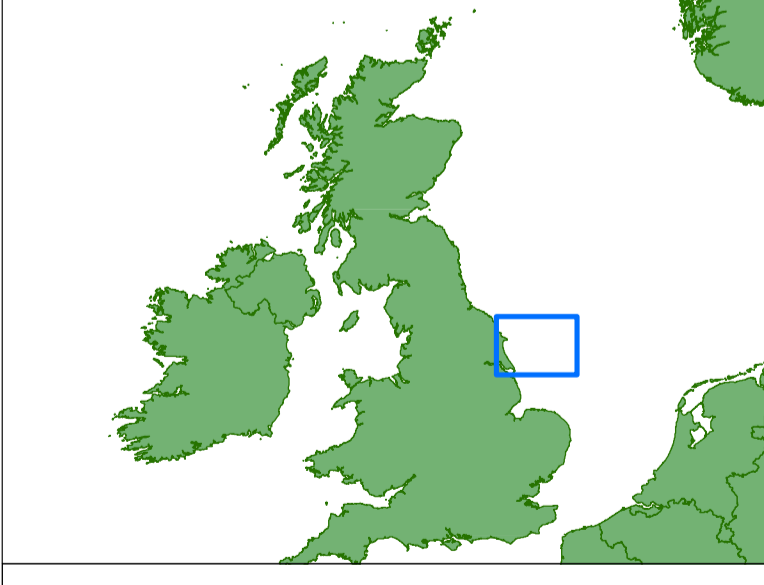
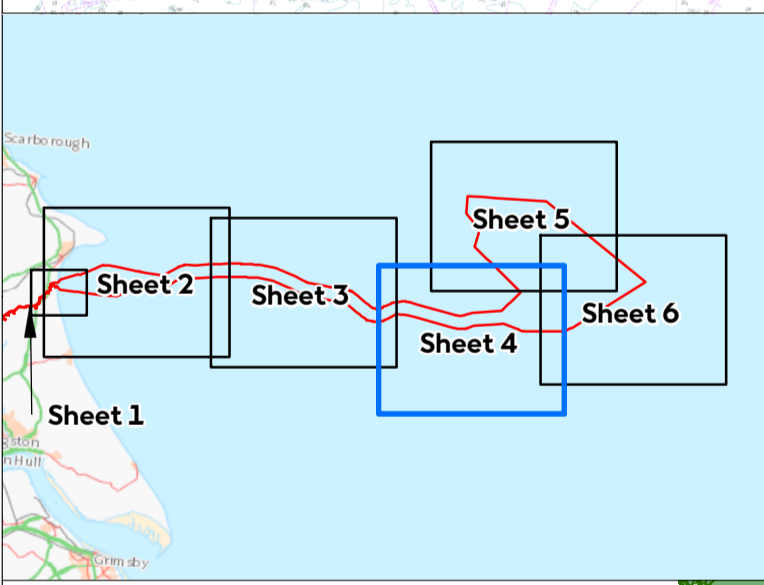
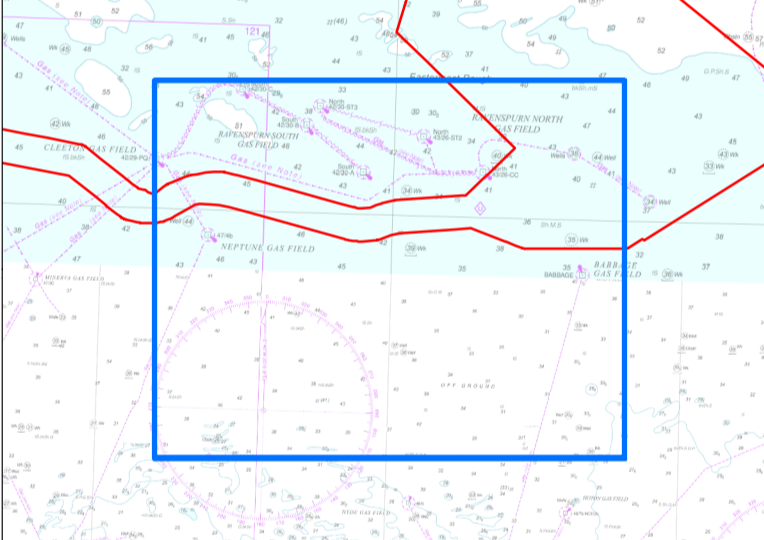
Offshore Works Plans
Sheet 4 of 6

APPP Regulations Reference : 5(2)(j) Application Document Number : DL4.1

-  Sheet Boundary
-  Order Limits
-  Work No. 2
-  Work No. 4
-  Work No. 1 & Work No. 2



Sources:
Service Layer Credits: Contains OS data © Crown Copyright and database right 2020.
© Crown copyright and database rights (2021) Ordnance Survey 0100031673. All rights reserved.



Coordinate system: ETRS 1989 UTM Zone 31N
Vertical reference: LAT
Scale @ A1: 1:50,000

0	0.5	1	2
Kilometers			
0	0.25	0.5	1
Nautical Miles			

REV	REMARKS	DATE
1	Final Issue for RFP	14/05/2023
A	Updated following PER consultations	24/04/2023
B	Revised Area Area, EEC and Order Limits	04/03/2023
C	Revised Area Area to include cables	14/02/2023




Offshore Works Plans
Document no: HOW040242
Created by: XDAOO
Checked by: HATOW
Accepted by: KELLY
Approved by: JAMIB



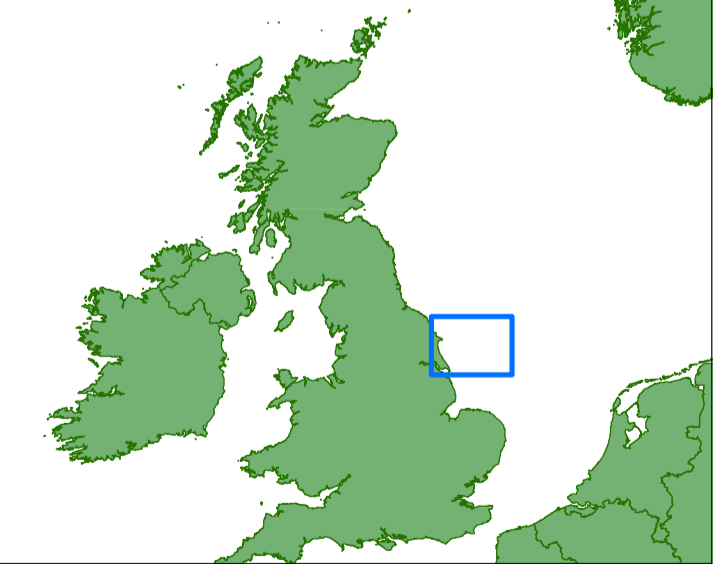
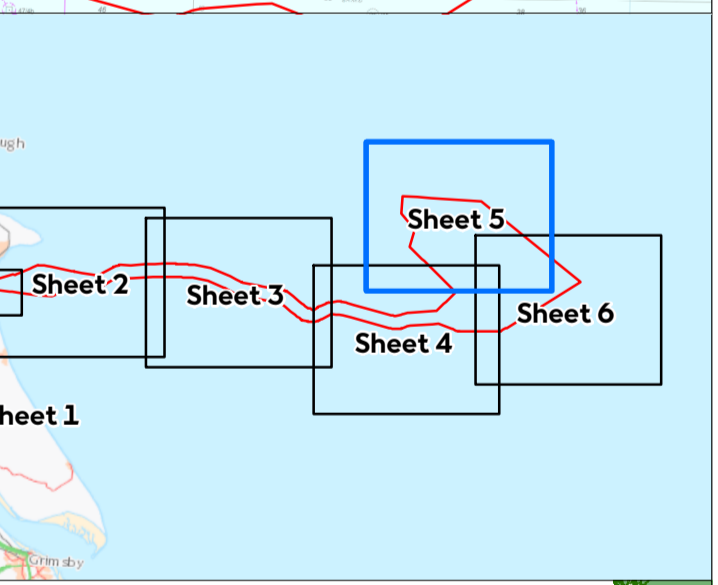
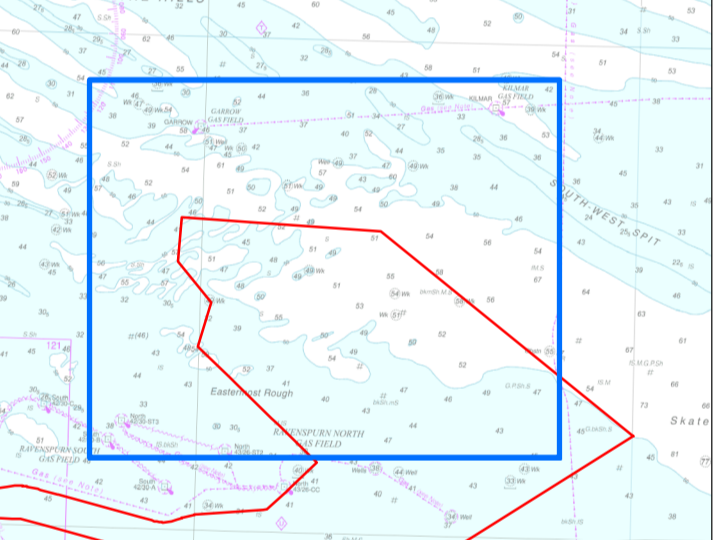
Hornsea Project Four Offshore Wind Farm

Offshore Works Plans
Sheet 5 of 6

APPP Regulations Reference : 5(2)(j) Application Document Number : DL4.1

-  Sheet Boundary
-  Order Limits
-  Work No. 1 & Work No. 2

Sources:
Service Layer Credits: Contains OS data © Crown Copyright and database right 2020.
© Crown copyright and database rights (2021) Ordnance Survey 0100031673. All rights reserved.



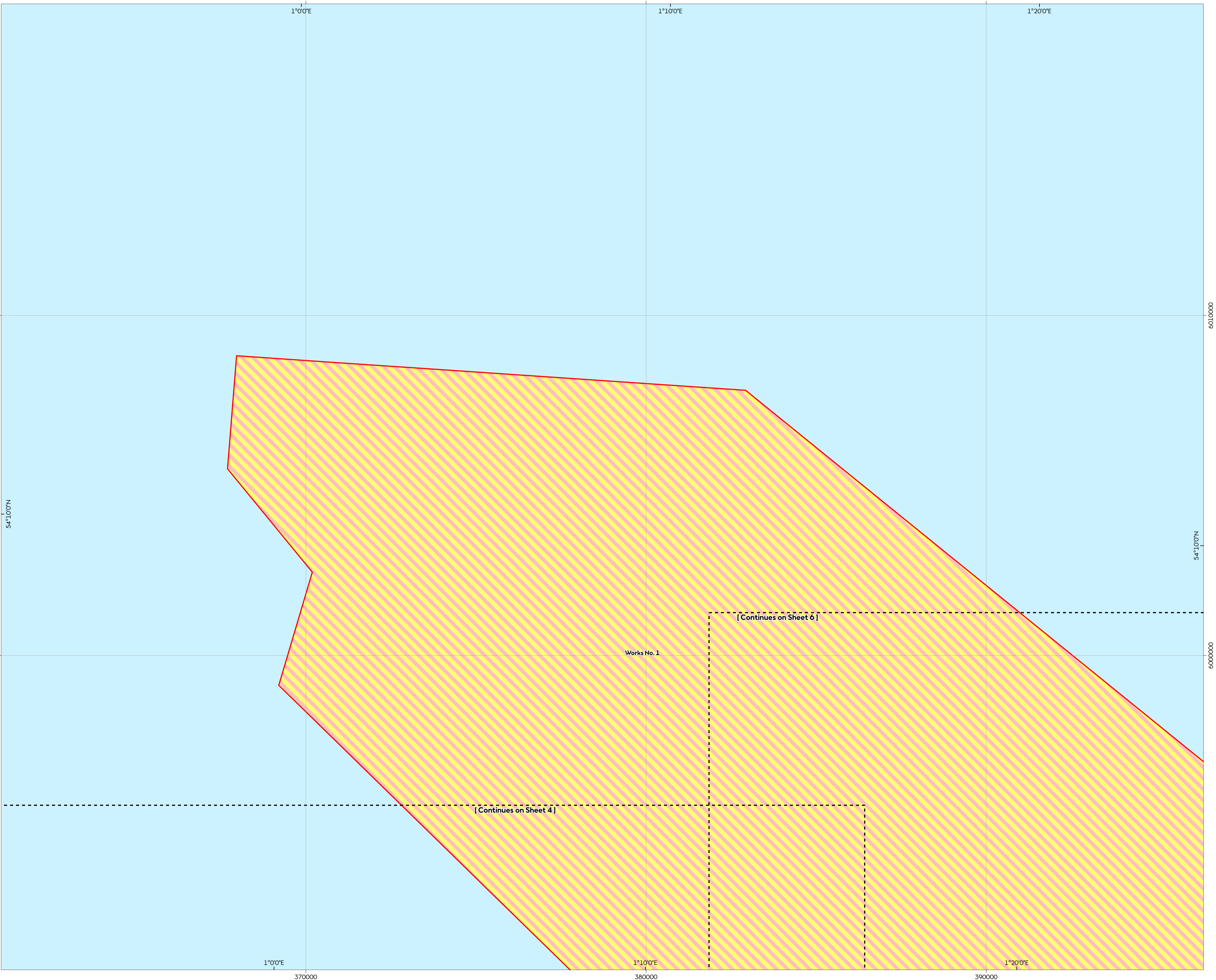
Coordinate system: ETRS 1989 UTM Zone 31N
Vertical reference: LAT
Scale @ A1: 1:50,000

0 0.5 1 2 Kilometers
0 0.25 0.5 1 Nautical Miles

GRID NORTH

REV	REMARK	DATE
	Final Issue for RFR	14/07/2023
A	Updated following PBR consultations	24/04/2023
B	Revised Area Area, ECC and Order Limits	02/07/2022
C	Revised Area Area to southwest corner	14/05/2022






Offshore Works Plans
Document no: HOW040242
Created by: XDAOO
Checked by: HATOW
Accepted by: KELLY
Approved by: JAMIB



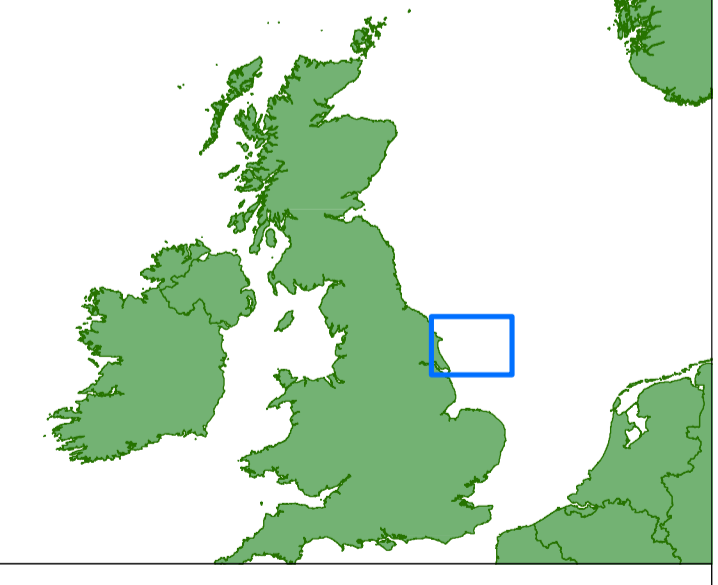
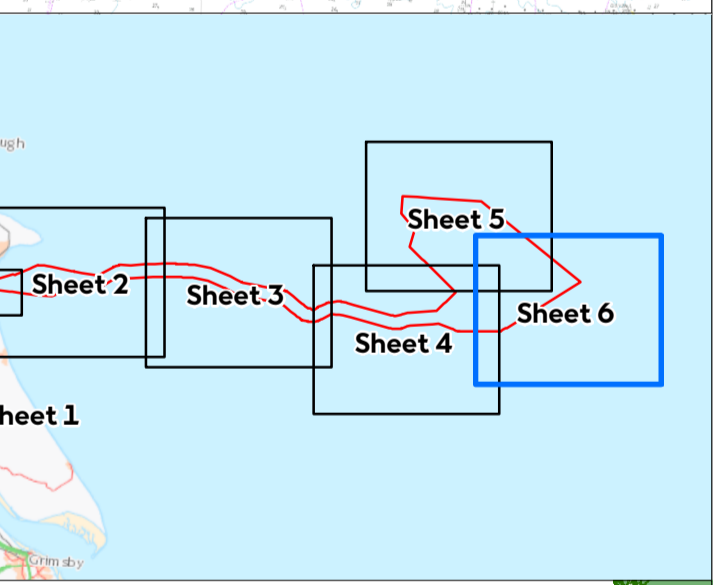
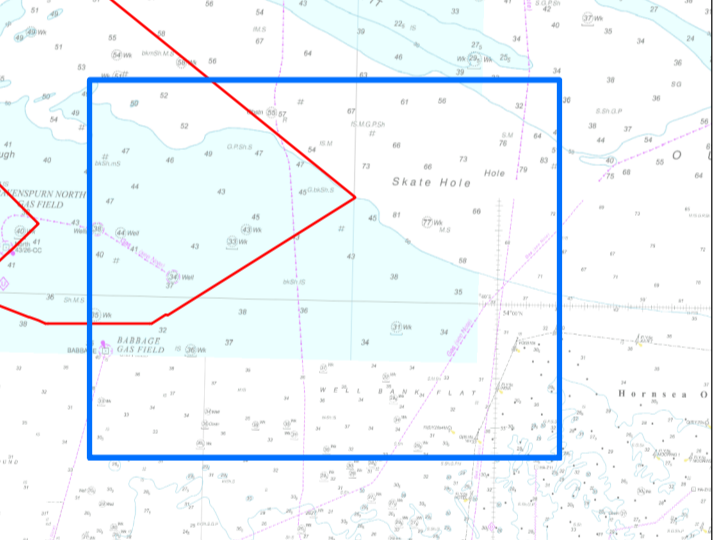
Hornsea Project Four Offshore Wind Farm

Offshore Works Plans Sheet 6 of 6

APPP Regulations Reference : 5(2)(j) Application Document Number : DL4.1

-  Sheet Boundary
-  Order Limits
-  Work No. 2
-  Work No. 4
-  Work No. 1 & Work No. 2

Sources:
Service Layer Credits: Contains OS data © Crown Copyright and database right 2020.
© Crown copyright and database rights (2021) Ordnance Survey 0100031673. All rights reserved.



Coordinate system: ETRS 1989 UTM Zone 31N
Vertical reference: LAT
Scale @ A1: 1:50,000

0 0.5 1 2 Kilometers
0 0.25 0.5 1 Nautical Miles

GRID NORTH

REV	REMARKS	DATE
	Final Issue for RFR	14/07/2023
A	Updated following PER consultations	24/04/2023
B	Revised Area Area, ECC and Order Limits	04/03/2023
C	Revised Area Area to include cables	14/02/2023

Offshore Works Plans
Document no: HOW040242
Created by: XDAO
Checked by: HATOW
Accepted by: KELLY
Approved by: JAMIB

